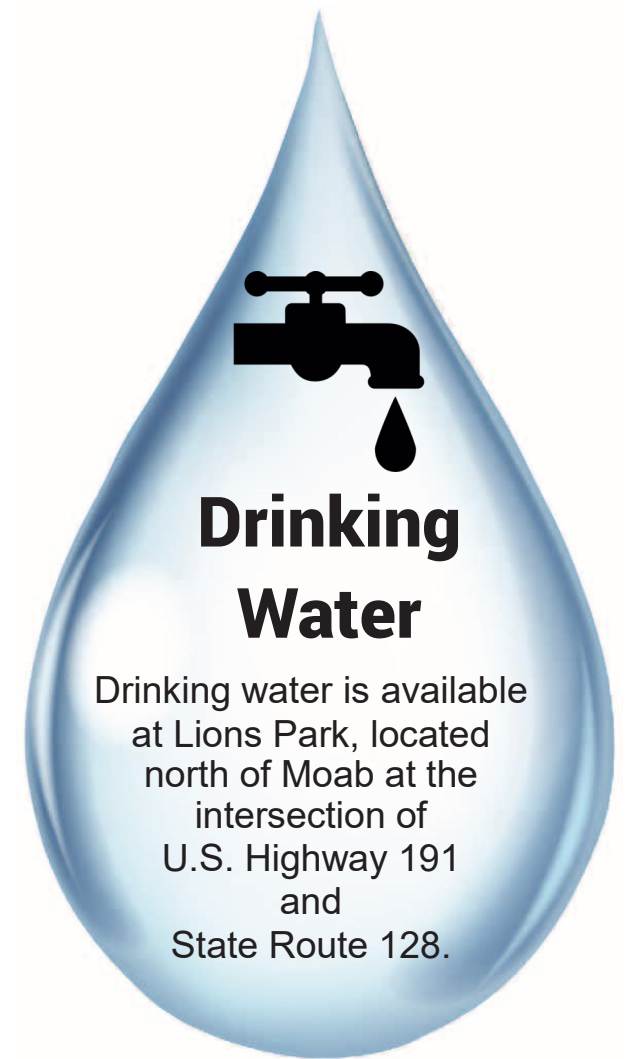




BLM Campgrounds

State Route 128	Miles from Hwy 191	# of Sites	Max RV Length	# of Group Sites
Goose Island Campground	1.4	19	40	2
Grandstaff Campground	3	16	24	
Drinks Canyon Campground	6.2	17	18	
Hal Canyon Campground	6.6	11	24	
Oak Grove Campground	6.9	7	18	
Big Bend Campground	7.4	22	40	3
Upper Big Bend Campground	8.1	8	18	
Upper Onion Creek Campground - gravel road access, corral for 8 horses	21	14	40	2
Lower Onion Creek Campground - gravel road access	22	21	24	2
Fisher Towers Campground - gravel road access--no trailer turn-around	22	5	18	
Hittle Bottom Campground	23	15	40	1
Dewey Bridge Campground	29	7	34	3
Ken's Lake				
8.5 miles south of Moab off Hwy 191, then follow signs south on Spanish Valley Dr.	3.2	48	48	2

State Route 313	Miles from Hwy 191	# of Sites	Max RV Length	# of Group Sites
Lone Mesa Group Sites	9	0	50	5
Horsethief Campground	12	83	40	5
Cowboy Campground	18	7	0	
State Route 279				
Jaycee Park Campground	4	7	18	
Williams Bottom Campground	6	17	24	
Gold Bar Campground	10	9	40	4
Kane Creek Road				
Kings Bottom Campground	2.8	23	24	1
Moonflower Canyon Group Site	3	0		1
Hunter Canyon Campground--gravel road access	7.8	9	18	
Ledges A-E Campgrounds--gravel road access	10	98	30	2
Sand Flats Recreation Area				
Sand Flats Rd., 2 mi. east of Moab	2	120	34	2
Needles Overlook Road-- 32 miles South of Moab				
Windwhistle Campground	6	15		1
Hatch Point Campground	24	10		



Drinking water is available at Lions Park, located north of Moab at the intersection of U.S. Highway 191 and State Route 128.

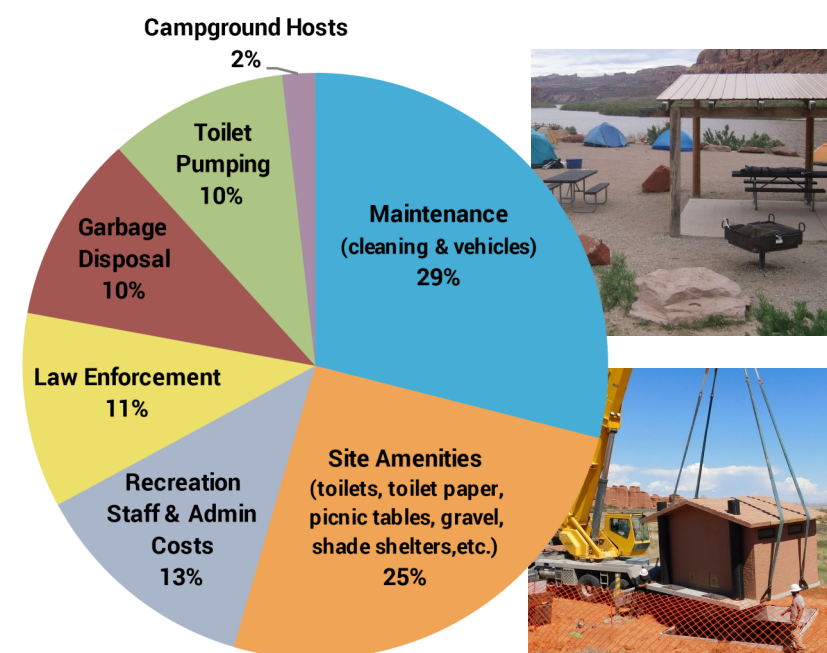
Know Before You Go

The BLM maintains developed campgrounds in the Moab area for your enjoyment. These campgrounds are located on scenic routes along rivers, in canyons, and on mesa tops.

- ◆ Individual campsites are first come, first serve. No reservations.
- ◆ Camping fees are \$20/night/site, cash or check only (U.S. currency), paid at the campground (max 10 people & 2 vehicles/site).
- ◆ No water or electricity is available in campgrounds.
- ◆ Vault toilets, fire rings, picnic tables and trash service are provided at all campground areas.
- ◆ No firewood gathering is allowed. Firewood may be purchased at convenience stores in Moab.
- ◆ Large group sites may be reserved up to six months in advance and up to eight days prior to arrival date. Go to: Recreation.gov.
- ◆ Camping on public lands is limited to 14 days at a single location. Each new location should be greater than 30 miles from the last.

Your Fee Money at Work

Campgrounds are operated solely with fee dollars—not appropriated government funds. Your money stays here!



Total Annual Campground Expenses = \$1.1 Million

Don't Bust the Crust!

Biological soil crusts provide the glue that holds desert ecosystems together. Once damaged, it can take decades for the soil to recover. Help protect your public lands by using trails or walking on hard surfaces and within dry washes.





Camping near Moab

Moab Field Office
82 East Dogwood Ave
Moab, UT 84532
Phone: 435-259-2100



DISCLAIMER: While the Department of the Interior strives to make the information on this publication as accurate as possible, the department makes no claims, promises, or guarantees about the accuracy, completeness, or adequacy of the contents of this map, and expressly disclaims liability for errors and omissions in the contents of this site. This map was not created for navigational purposes. Produced April, 2018.

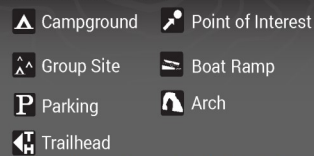
Roads



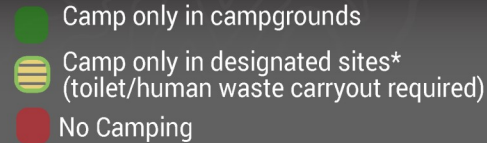
Land Status



Visitor Information



Camping Designations



Please Use Trails

Fragile, living desert soils are destroyed by tire tracks and footprints. Travel on designated roads. Hike on trails, slickrock or sandy washes.

Protect the Past

Admire rock art with your eyes. Touching or scratching destroys it. Leave artifacts alone.

Pack Out All Trash

If you bring it in, bring it out, including all trash and food scraps.

Pack Out Your Poop

Human waste is a real health concern around Moab. Pack it out in approved waste bags.

Respect Wildlife

Do not chase wildlife. Keep pets under control and maintain distance. Remain quiet for the best viewing.

Download Avenza Maps from the app store to get FREE georeferenced maps of recreation and camping areas around Moab!



Visit us: <https://www.blm.gov/maps/georeferenced-PDFs>

